

Hurricane Joaquin Response The Bahamas Acklins Island Critical Infrastructure Report

Pathfinders Task Force has deployed to 7 Bahamian islands following the Category 4 Hurricane Joaquin. Pathfinders is working with the Bahamian National Emergency Management Agency.



Summary

Pathfinders performed a Critical Infrastructure Assessment of Acklins Island, Bahamas on 10/5/15. An aerial overflight was performed to assess areas of the island that were inaccessible by vehicle due to flooding. Towards Snug Corner the road was completely impassable because of floodwater. There was major destruction to residences at Snug Corner with most houses in low lying areas being completely destroyed although the public school building had only minor damage. Several parts of the roads are also blocked by large rocks and debris. Towards the south of the island there is minor damage but those areas are also inaccessible by vehicle due to flooding. The Prime Minister arrived and Pathfinders Task Force accompanied him and his staff while performing assessments.



Critical Infrastructure

32

Generally Functioning

6

Functioning w/ Significant
Issues

29

Not Functioning

No Downed Power Poles Spotted



Critical Infrastructure (continued)

Prime Minister Briefing



Loading Supplies at Community Center



Photos



Power Poles All OK

22.4632, -73.9316




Power Poles All OK

22.4629, -73.9345



Power Poles All OK

22.4615, -73.9385



Power Poles All OK

22.4625, -73.9364



Debris on Road

22.4636, -73.9278




Debris on Road

22.4637, -73.9271



Debris on Road

22.4638, -73.9264



Debris on Road

22.4645, -73.9232



Minor Damage

22.4679, -73.9723




Minor Damage

22.4674, -73.9600



Minor Damage

22.4658, -73.9516



Minor Damage

22.4656, -73.9414